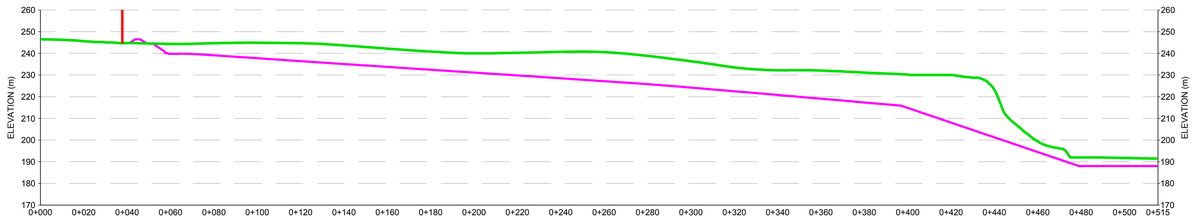

1-1'

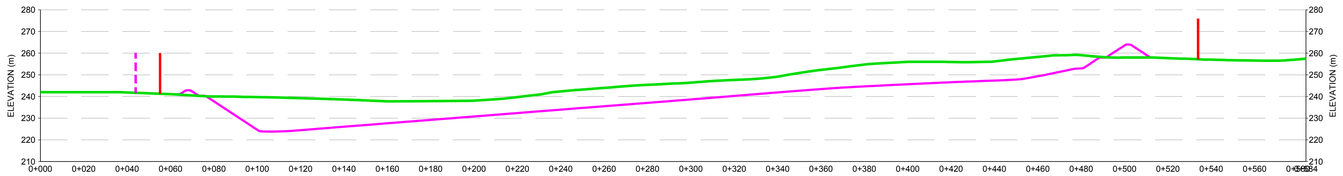

2-2'

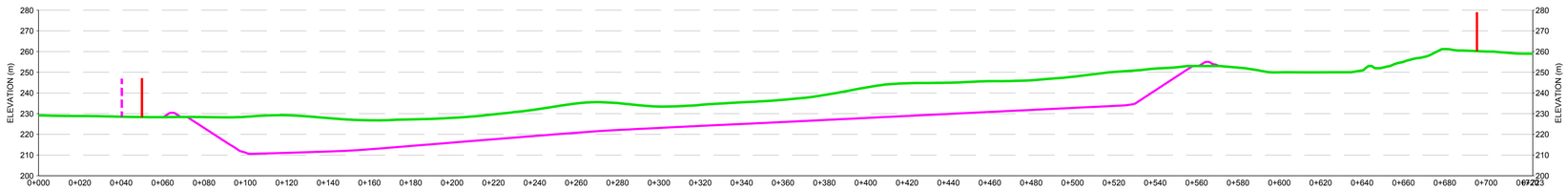

3-3'

NOTE(S)

1. GRID REFERENCES ARE IN METERS & TO UTM COORDINATES.
2. LEVELS ARE IN METERS & TO O.S. DATUM
3. DIMENSIONS ARE IN METERS

LEGEND

- EXISTING GROUND PROFILE
- PROPOSED DESIGN PROFILE
- APPLICATION SITE BOUNDARY
- EXISTING UNDERGROUND GAS MAIN

0 50 100
1:1,000 METRES

CLIENT
HUDSON BROTHERS LTD

PROJECT
SECTION 37L APPLICATION - HUDSON BROTHERS LTD

TITLE
CROSS SECTIONS

CONSULTANT

YYYY-MM-DD	2024-02-07
DESIGNED	KMG
PREPARED	MR
REVIEWED	KMG
APPROVED	KMG

PROJECT NO.	SCALE	REV.	DRAWING
40000328	1:1,000 @ A0	A	005A

25 mm IF THIS MEASUREMENT DOES NOT MATCH WHAT IS SHOWN, THE SHEET SIZE HAS BEEN MODIFIED FROM: ISO A0

File: tpp06w-gis\corporate\staff\Hudson\HudsonBrothers\HPHLIP\TOWER_PROJECTS\37L\1\02_PLANNING\DRAWINGS\001\02_PRODUCTION\DWG | File Name: 005_SITE SECTIONS.dwg | Last Edited By: marynn Date: 2024-02-08 Time:4:12:21 PM | Printed By: MaRyan Date: 2024-02-08 Time:4:05:12 PM